

SURVEY UNIT,

MINISTRY OF HOUSING AND ENVIRONMENT

Ameenee Magu, Maafannu, Male', 20392, Maldives.

Office (PABX): +(960) 3004300, Fax: +(960) 3004301

Email: survey@mhe.gov.mv

Web: www.mhe.gov.mv



CONTROL POINT DETAILS	Station Number CP01
Coordinate Information	
Geodetic	Grid
WGS 84	UTM Zone 43
Lat: 6° 5' 25.704798" N	E: 301257.147 m
Long: 73° 12' 15.000622" E	N: 673536.266 m
Ellp Height: -91.951 m	Orth Height: 0.894 m

Date: 25 June 2012

Monument description & method of survey:


The PSM is constructed according to Monument Type A with a special survey mark cap to define the centre. The marker is level to the ground level.

The PSM is position using Static GNSS surveying method. This point is position is in relative to PSM5379

General site condition & access:

The marker is located on the western side of the island, near to the temporary jetty

Owner: Vagaru Holdings Pvt Ltd

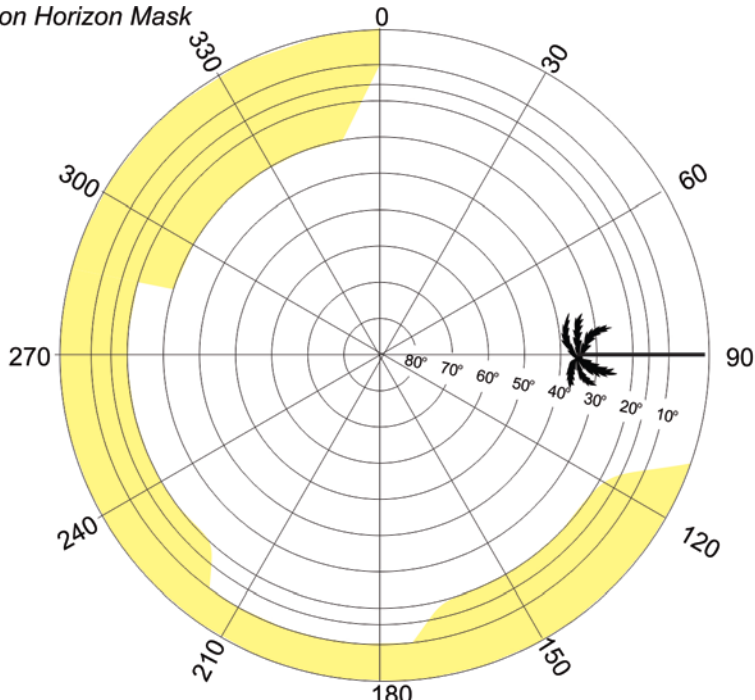


SITE INFORMATION

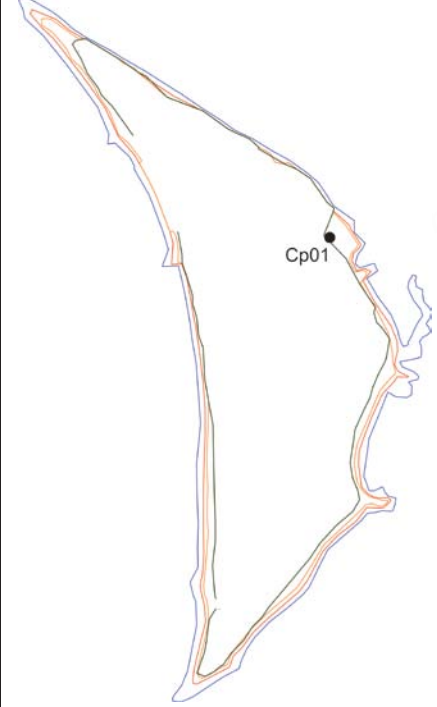
Station Number

CP01

Station Horizon Mask

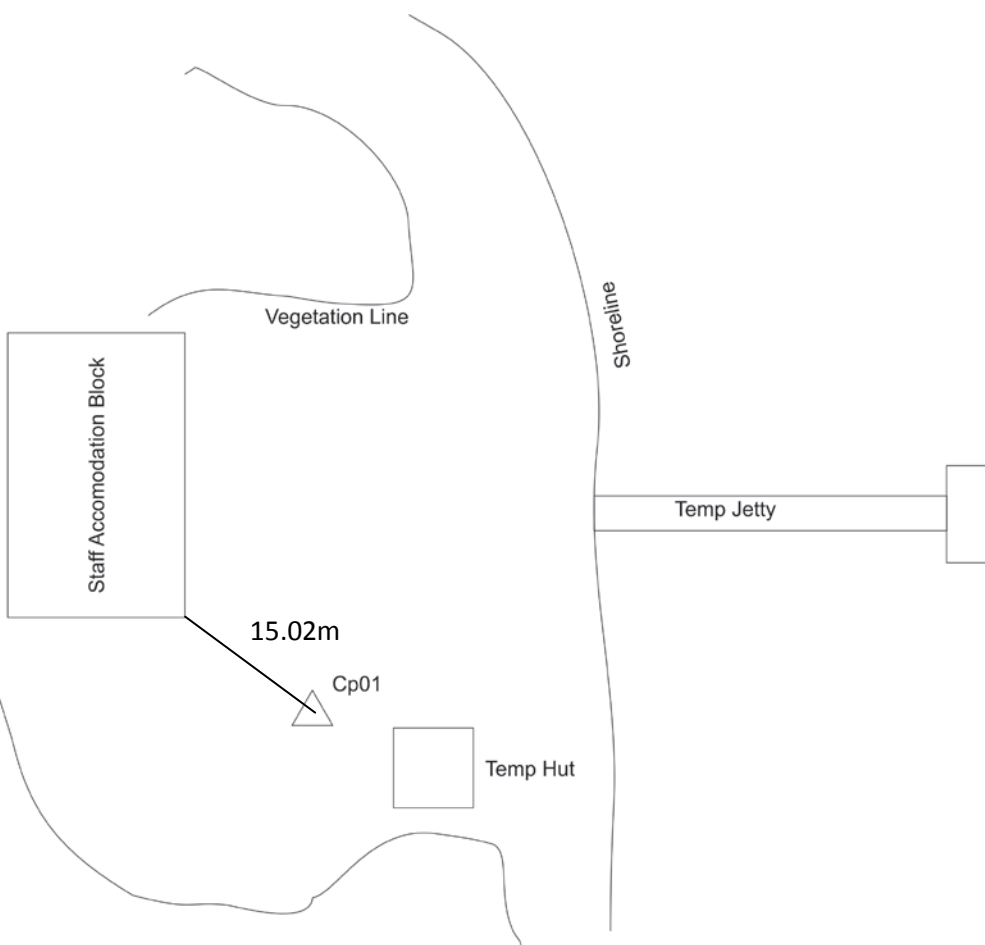


Locality



Height above Marker that horizon was mapped from 1.500 m

Magnetic Declination
Declination applied to this figure?
 Yes No



Sketched by Faruhath Jameel

Scale: Not to scale

Date: 25 june 2012

SURVEY UNIT,

MINISTRY OF HOUSING AND ENVIRONMENT

Ameenee Magu, Maafannu, Male', 20392, Maldives.

Office (PABX): +(960) 3004300, Fax: +(960) 3004301

Email: survey@mhe.gov.mv

Web: www.mhe.gov.mv



CONTROL POINT DETAILS		Station Number PSM5379
Coordinate Information		
Geodetic	Grid	
WGS 84	UTM Zone 43	
Lat: 6° 5' 21.822960' N	E: 301191.775 m	
Long: 73° 12' 12.887708" E	N: 673417228.228 m	
Ellp Height: -91.140	Orth Height: 1.705 m	
Date: 19 June 2012		

Monument description & method of survey:

The PSM is constructed according to Monument Type A with a special survey mark cap to define the centre. The marker is level to the ground level.

The PSM is position using Static GNSS surveying method. As this is the datum point, about 8 hours of GNSS observations was done. All other control points are surveyed in relative to this control point.

General site condition & access:

The Marker is located in the empty space behind the football pitch.

Please note that the area does not have clear lines drawn to mark the football pitch,

Owner: Vagaru holidays Pvt Ltd

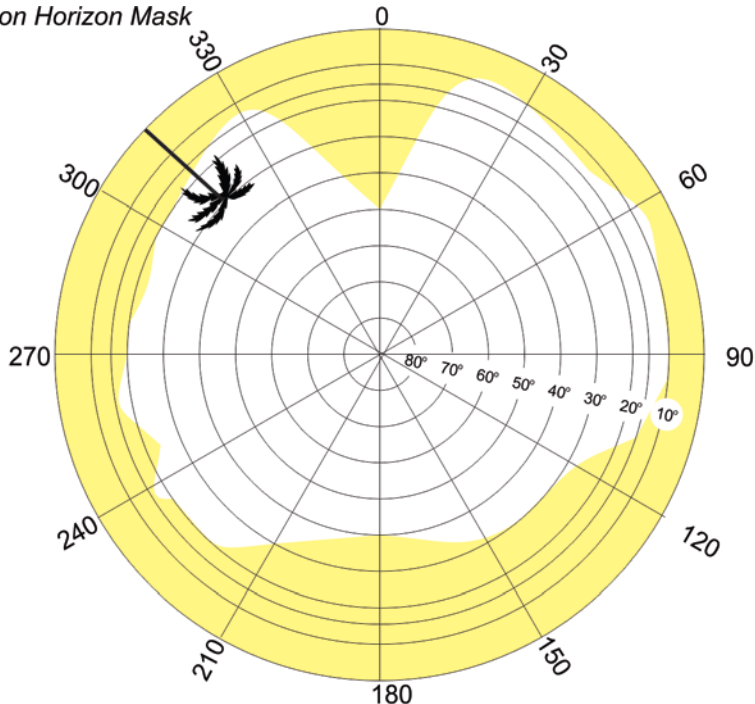


SITE INFORMATION

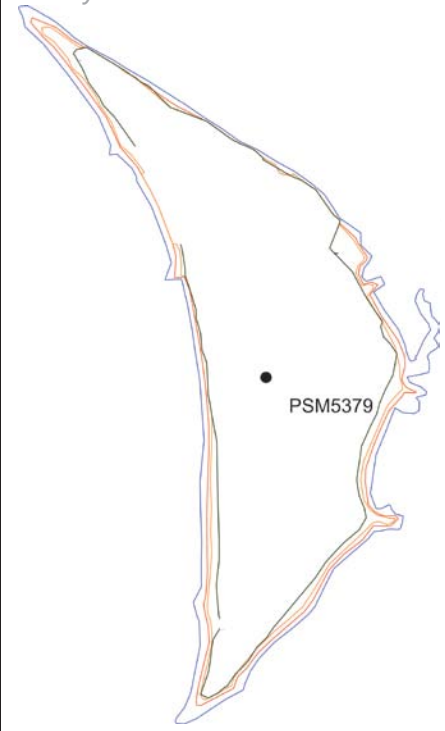
Station Number

PSM5379

Station Horizon Mask

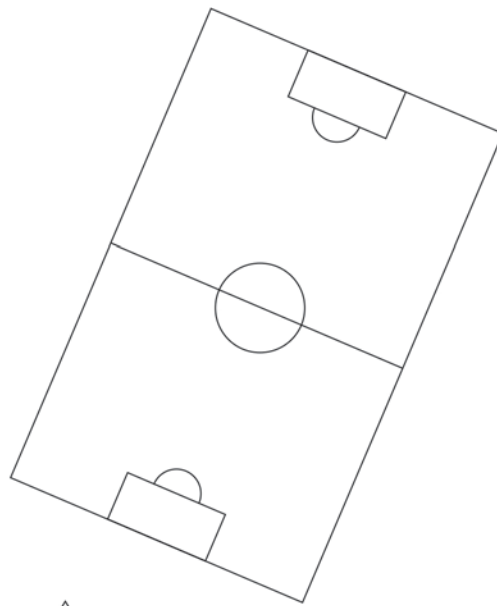


locality



Height above Marker that horizon was mapped from 1.500 m

Magnetic Declination
Declination applied to this figure?
 Yes No



Sketched by : Faruhath Jameel

Scale: Not to scale

Date: 25 June 2012

SURVEY UNIT,

MINISTRY OF HOUSING AND ENVIRONMENT

Ameenee Magu, Maafannu, Male', 20392, Maldives.

Office (PABX): +(960) 3004300, Fax: +(960) 3004301

Email: survey@mhe.gov.mv

Web: www.mhe.gov.mv



CONTROL POINT DETAILS		Station Number PSM5380
Coordinate Information		
Geodetic	Grid	
WGS 84	UTM Zone 43	
Lat: 6° 5' 14.261083" N	E: 301151.073 m	
Long: 73° 12' 11.589242" E	N: 673185.052 m	
Ellp Height: -91.271 m	Orth Height: 1.575 m	
Date: 25 June 2012		

Monument description & method of survey:


The PSM is constructed according to Monument Type A with a special survey mark cap to define the centre. The marker is level to the ground level.

The PSM is position using Static GNSS surveying method. This point is position is in relative to PSM5379

General site condition & access:

The marker is located in the beach area, near the main arrival jetty.

Owner: Vagaru Holding Pvt Ltd

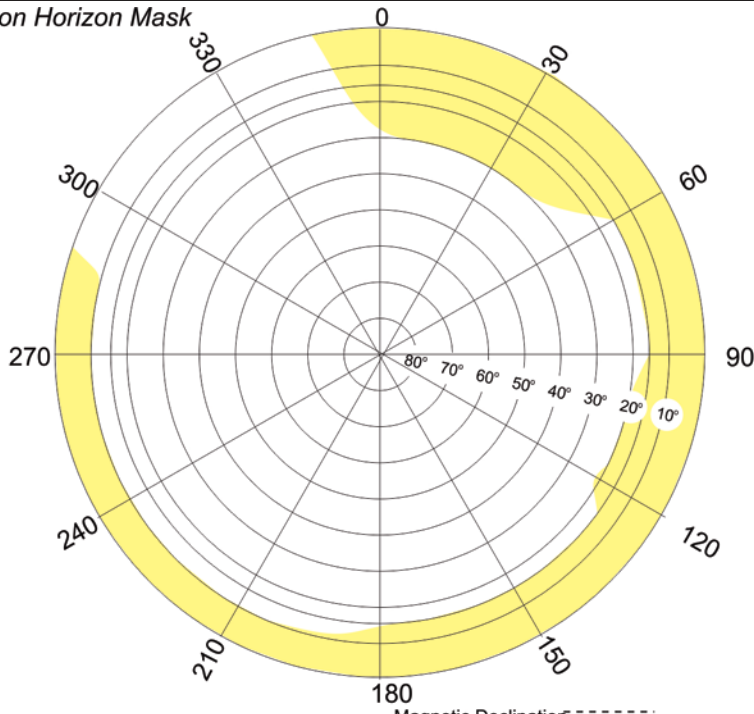


SITE INFORMATION

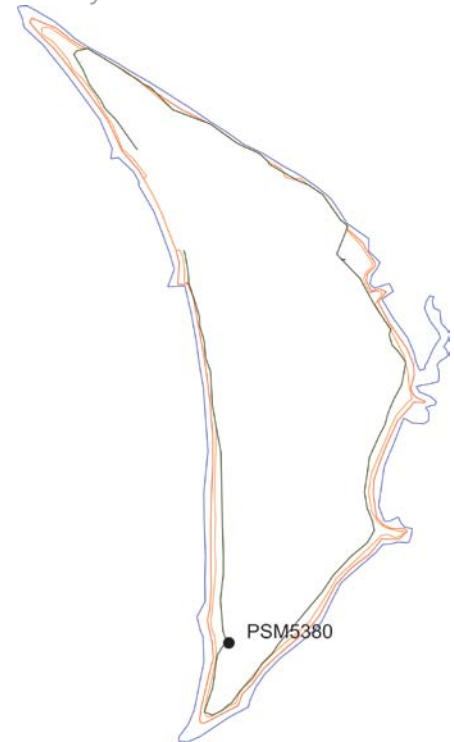
Station Number

PSM5380

Station Horizon Mask

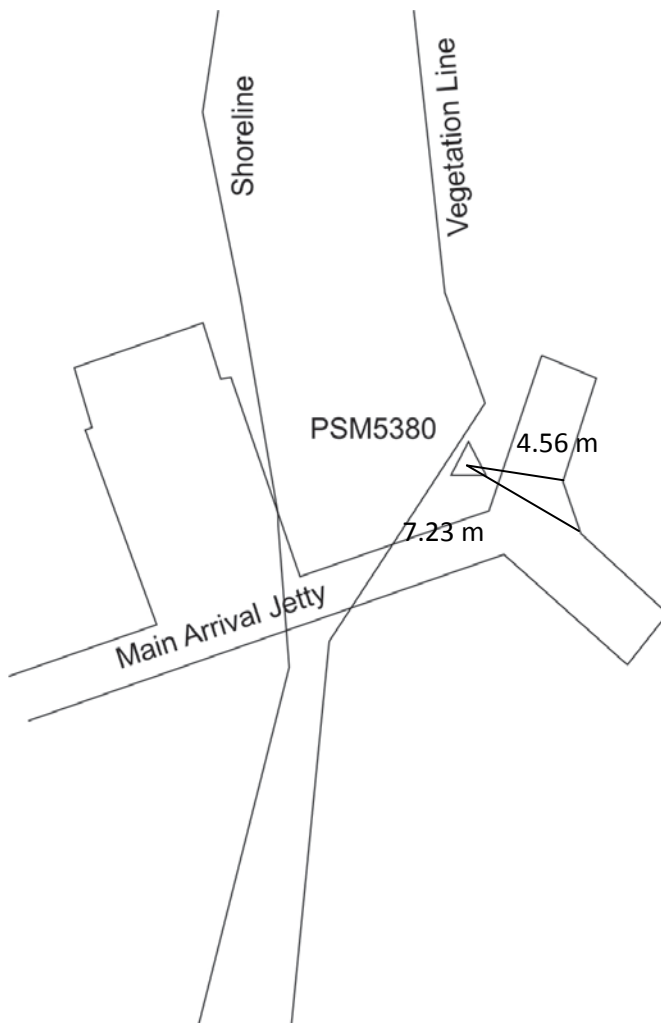


Locality



Height above Marker that horizon was mapped from 1.500 m

Magnetic Declination
Declination applied to this figure?
 Yes No



Sketched by Faruhath Jameel

Scale: Not to scale

Date: 25 June 2012

SURVEY UNIT,

MINISTRY OF HOUSING AND ENVIRONMENT

Ameenee Magu, Maafannu, Male', 20392, Maldives.

Office (PABX): +(960) 3004300, Fax: +(960) 3004301

Email: survey@mhe.gov.mv

Web: www.mhe.gov.mv



CONTROL POINT DETAILS

Station Number PSM5381

Coordinate Information

Geodetic	Grid
WGS 84	UTM Zone 43
Lat: 6° 5' 31.546771"N	E: 301019.361 m
Long: 73° 12' 7.248612" E	N: 673716.532 m
Ellp Height: -91.720 m	Orth Height: 1.125m

Date: 19 June 2012

Monument description & method of survey:

The PSM is constructed according to Monument Type A with a special survey mark cap to define the centre. The marker is level to the ground level.

The PSM is position using Static GNSS surveying method. This point is position is in relative to PSM5379

General site condition & access:

The marker is located in the open space in the north of the island, near the water villa walkway jetty

Owner: Vagaru Holding Pvt Ltd

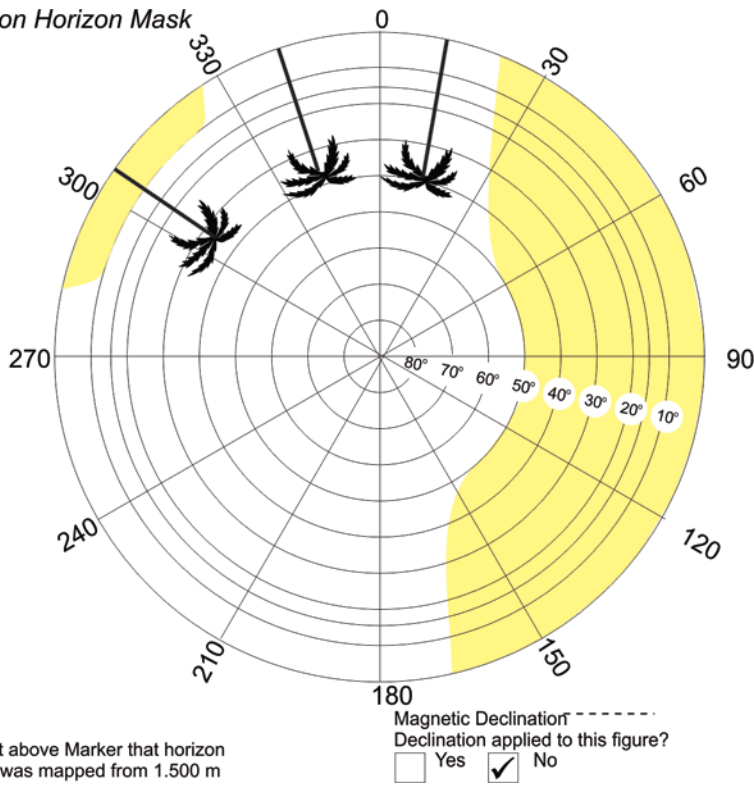


SITE INFORMATION

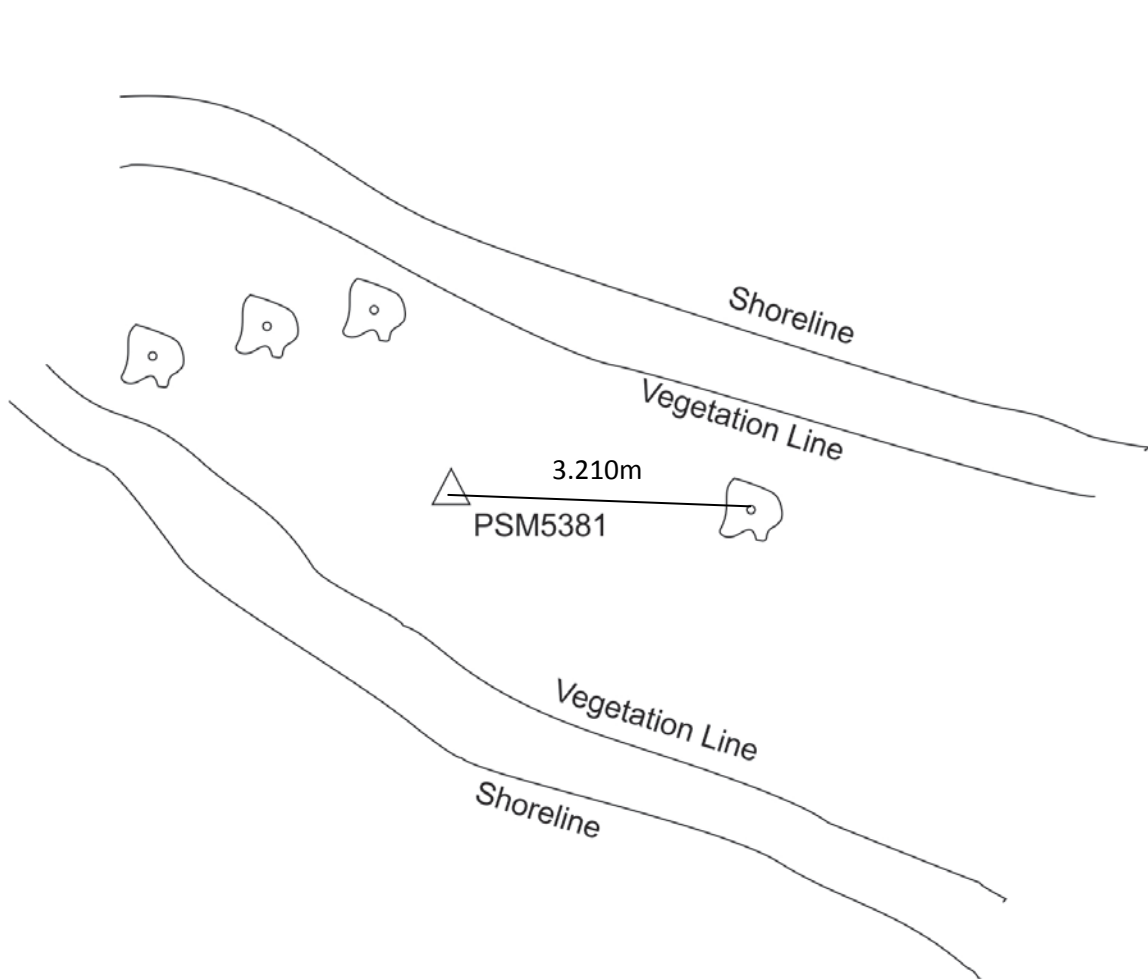
Station Number

PSM5381

Station Horizon Mask



Locality



Sketched by Faruhath Jameel

Scale: Not to scale

Date: 25 June 2010